



July 5, 2022

ICE SEAL LOCATIONS

To date, the NSB-DWM Ice Seal team is tracking the following seals:

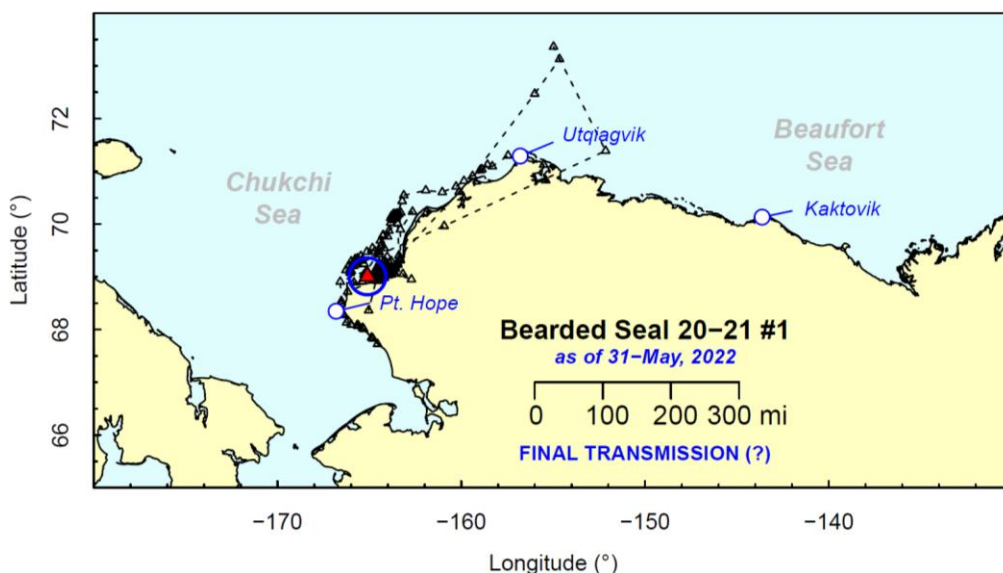
Capture Date	Map Date	Species	ID	Sex	Age Class
10-Jul 2021	26-May 2022	Ringed Seal	RS_21.01	Male	Adult
29-Jul 2021	15-Jan 2022	Spotted Seal	SS_21.01	Male	Subadult
29-Jul 2021	13-Jan 2022	Spotted Seal	SS_21.02	Male	Adult
19-Aug 2021	5-Jun 2022	Spotted Seal	SS_21.03	Male	Adult
20-Aug 2021	2-Jun 2022	Spotted Seal	SS_21.04	Male	Adult
30-Aug 2021	17-May 2022	Spotted Seal	SS_21.05	Male	Subadult
03-Aug 2020	31-May 2022	Bearded Seal	BS_20.01	Female	Subadult

Hollow triangles show daily progress. The filled red triangle shows the most recent location. Red text indicates apparent end date of transmissions. Blue text indicates uncertainty about receiving additional locations. Funding for this work was provided by NPR-A grant #20-NPRA-06. Seal research is conducted under NMFS permit #20466 and ADF&G Animal Care and Use Committee Protocol #0027-2021-40 and in consultation with the Ice Seal Committee and the NSB Fish & Game Management Committee.

For more information, including a [link to these maps](#), check out the Ice Seal Committee [website](#).

Bearded Seal 20-21 #1 – Tagged in in 2020, this “young of the year” seal had several fresh injuries—likely from a polar bear. Its back mounted tag fell off long ago, but its permanently mounted flipper tag continues to send locations when the seal hauls out. This seal’s flipper tag may provide further locations.

Note: straight lines on the map (some crossing land) indicate long time intervals between two consecutive point locations.





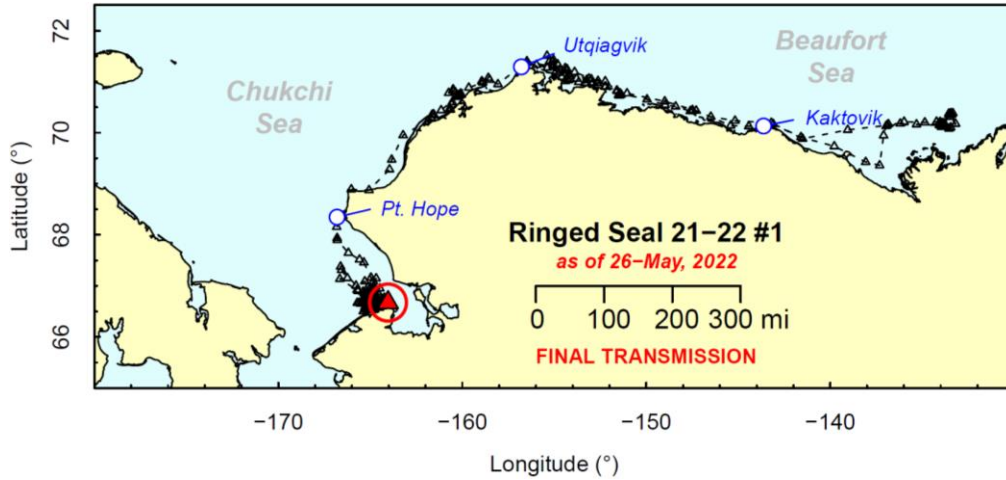
NORTH SLOPE BOROUGH

Department of Wildlife Management

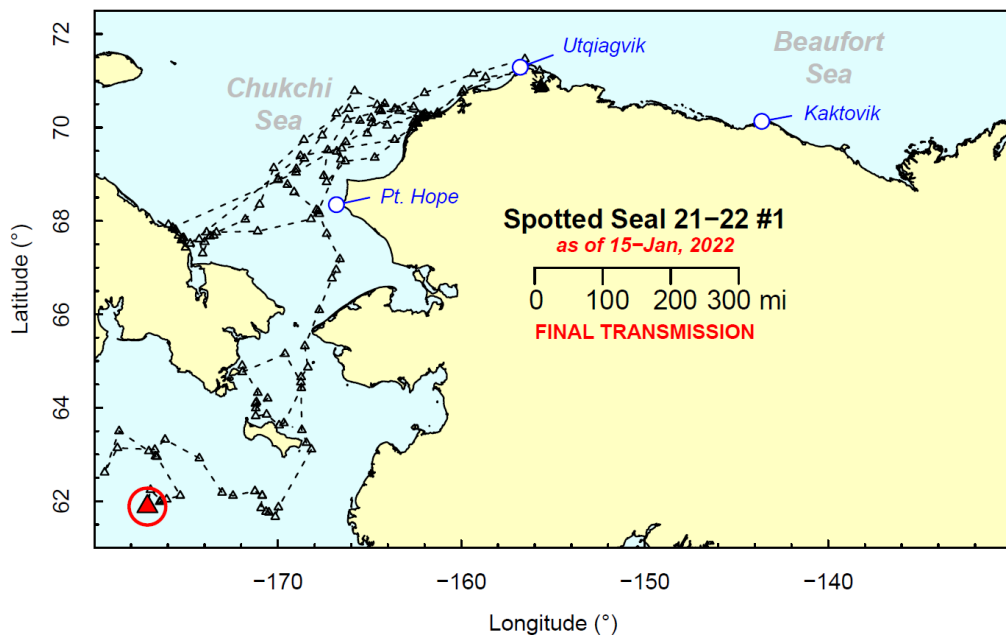
Map 2021-22_#07
Ice Seal Baseline Study
(NMFS Permit #20466)

July 5, 2022

Ringed Seal 21-22 #1 – This adult ringed seal’s final transmission came from the vicinity of its winter habitat.



Spotted Seals 21-22 #1-5 – Since the previous map-set, all five spotted seals have ceased transmitting (indicated by a red circle surrounding their final location).



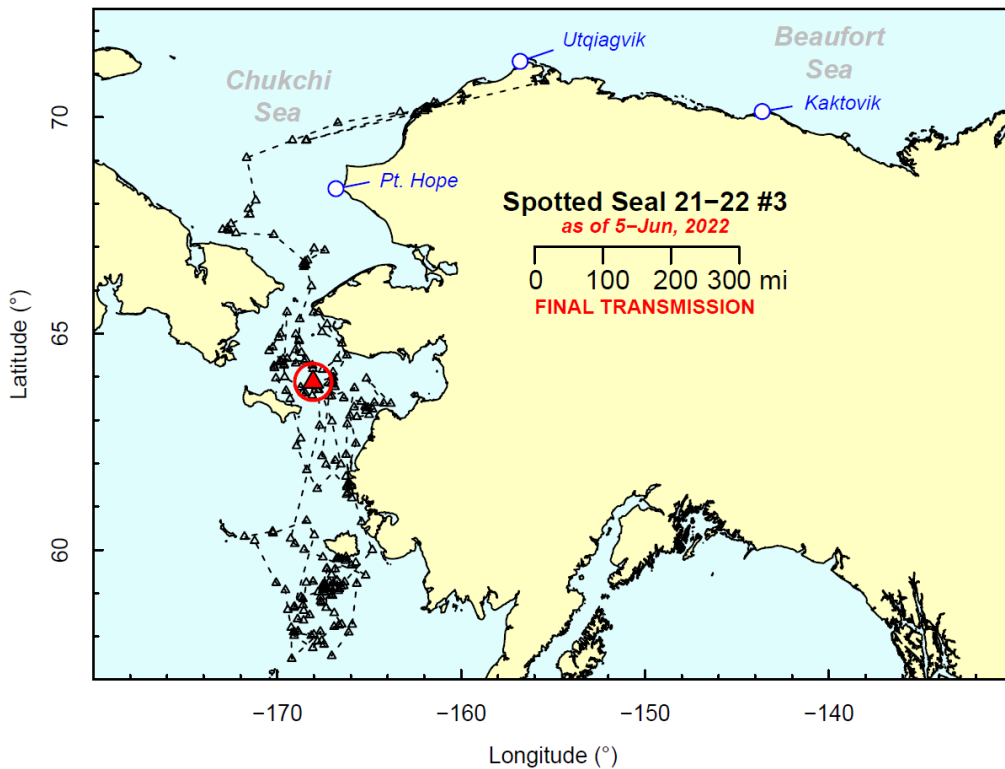
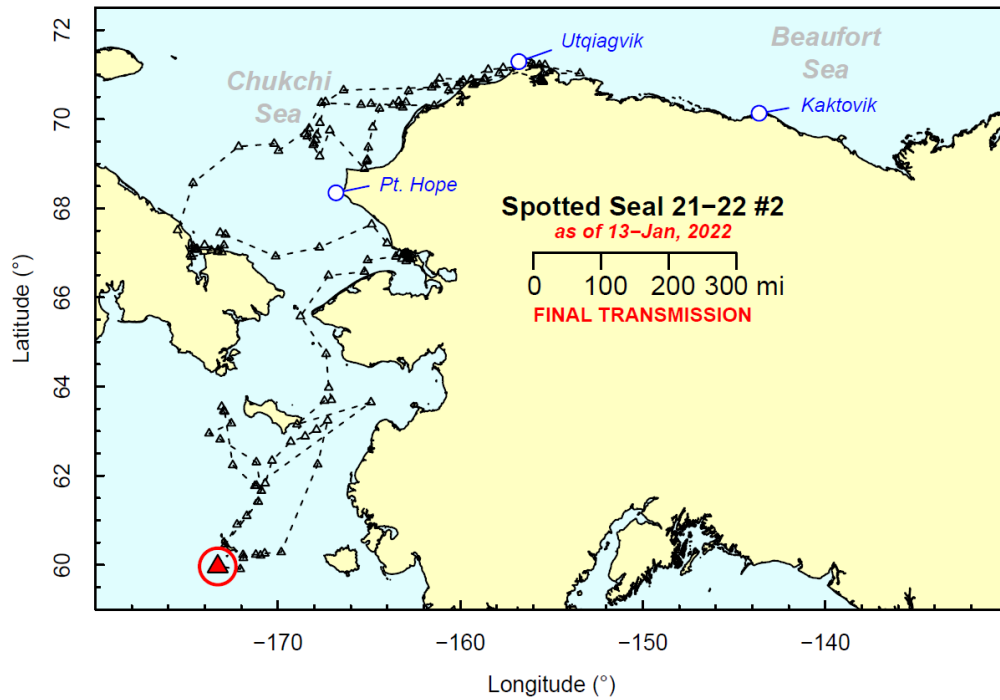


NORTH SLOPE BOROUGH

Department of Wildlife Management

Map 2021-22_#07
Ice Seal Baseline Study
(NMFS Permit #20466)

July 5, 2022





NORTH SLOPE BOROUGH

Department of Wildlife Management

Map 2021-22_#07
Ice Seal Baseline Study
(NMFS Permit #20466)

July 5, 2022

