



NORTH SLOPE BOROUGH

Department of Wildlife Management

Map 2021-22_#02
Ice Seal Baseline Study
(NMFS Permit #20466)

September 9, 2021

ICE SEAL LOCATIONS (as of 7-September-2021)

To date in 2021, the NSB-DWM Ice Seal team is tracking the following seals:

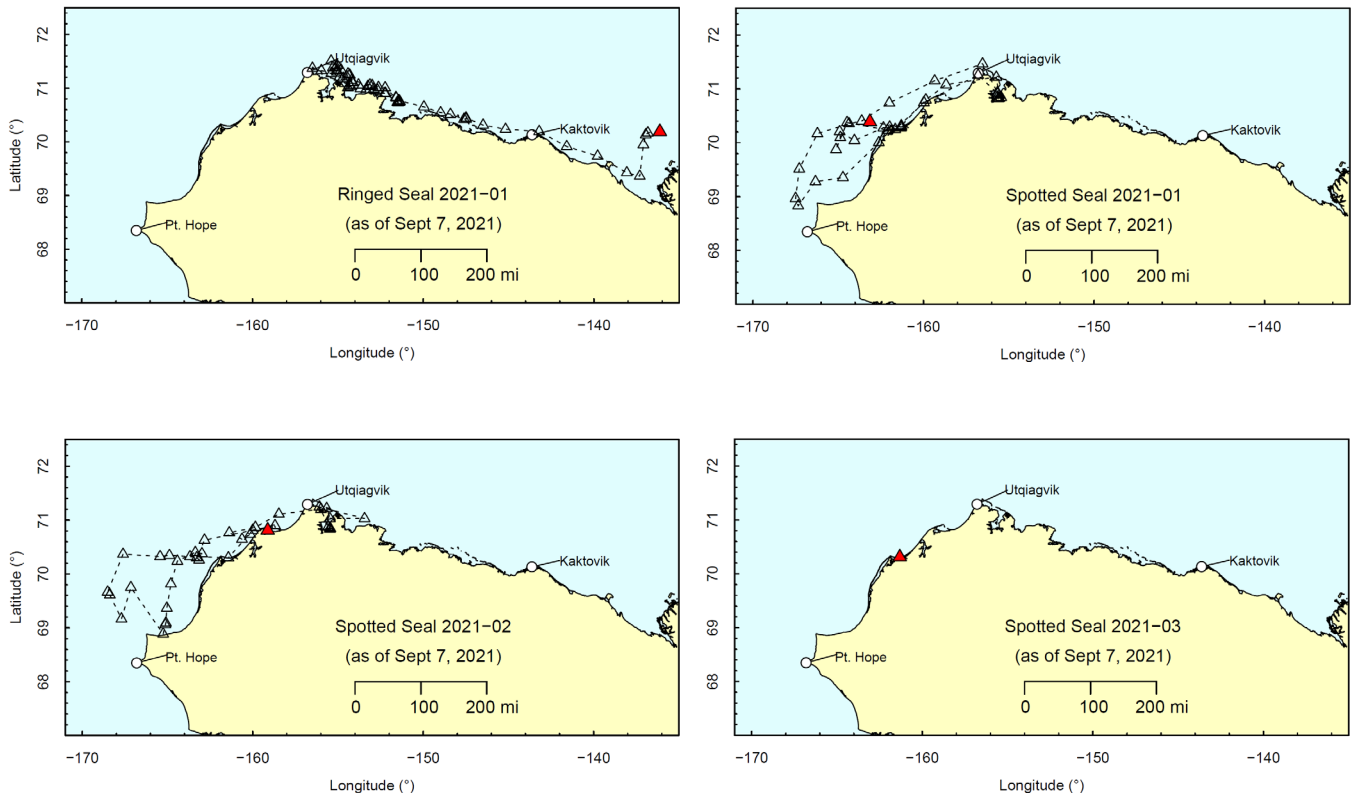
Capture Date	Species	Sex	Age Class
July 10, 2021	Ringed Seal	Male	Adult
July 29, 2021	Spotted Seal	Male	Subadult
July 29, 2021	Spotted Seal	Male	Adult
August 19, 2021	Spotted Seal	Male	Adult
August 20, 2021	Spotted Seal	Male	Adult
August 30, 2021	Spotted Seal	Male	Subadult
August 3, 2020*	Bearded Seal	Female	Subadult

*Captured in 2020. Flipper-tag is still transmitting.

Hollow triangles show daily progress. The filled triangle shows the location on reporting date. Funding for this work was provided by NPR-A grant #20-NPRA-06. Seal research is conducted under NMFS permit #20466 and ADF&G Animal Care and Use Committee Protocol #0027-2021-40 and in consultation with the [Ice Seal Committee](#) and the NSB Fish & Game Management Committee.

Map archives and more information are available on our webpage:

www.north-slope.org/departments/wildlife-management/studies-and-research-projects/ice-seals/ringed-seal-research



Contact

Andy Von Duyke andrew.vonduyke@north-slope.org
Wildlife Biologist 907-852-0350

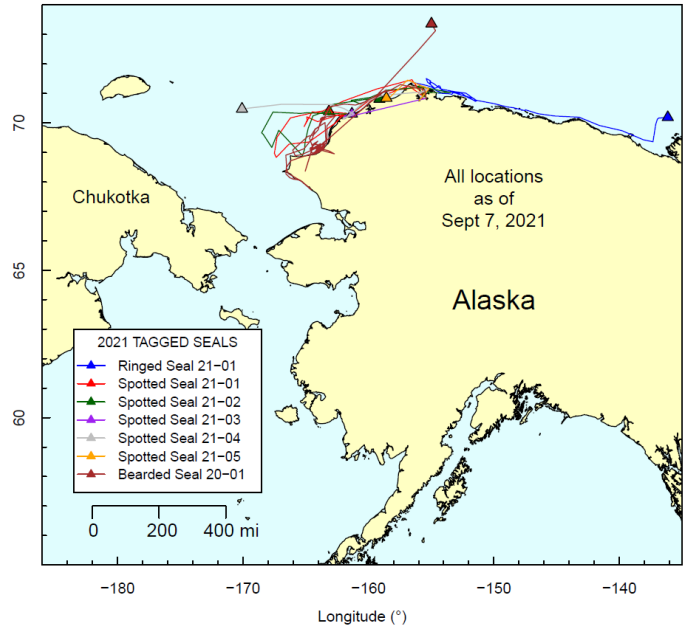
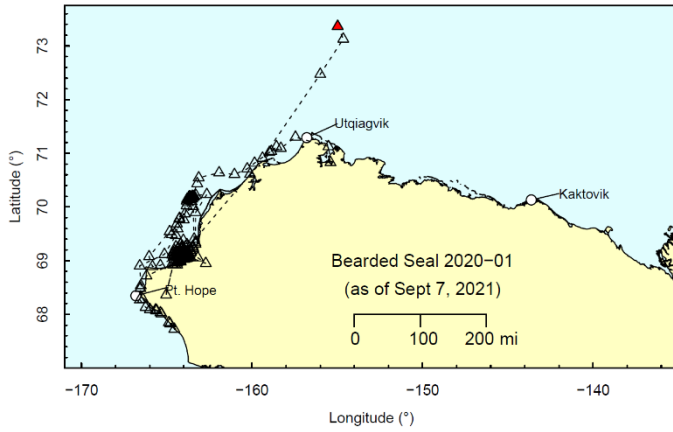
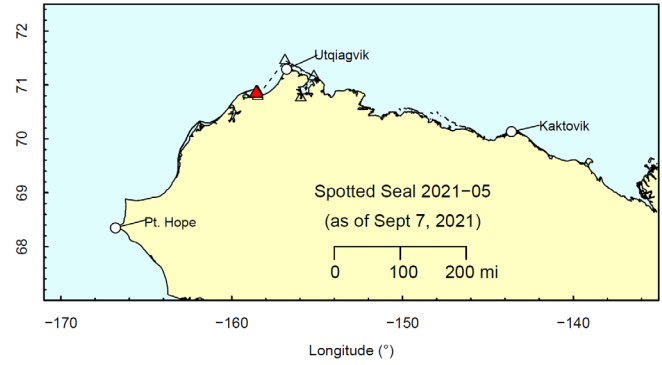
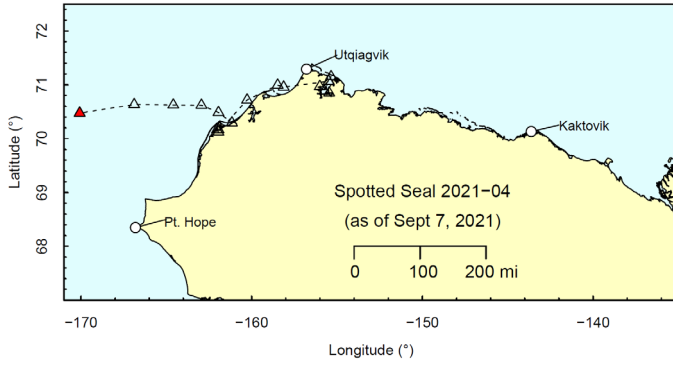


NORTH SLOPE BOROUGH

Department of Wildlife Management

Map 2021-22_#02
Ice Seal Baseline Study
(NMFS Permit #20466)

September 9, 2021



Contact

Andy Von Duyke andrew.vonduyke@north-slope.org
Wildlife Biologist 907-852-0350