



NORTH SLOPE BOROUGH

Department of Wildlife Management

Map 2021-22_#04
Ice Seal Baseline Study
(NMFS Permit #20466)

December 1, 2021

ICE SEAL LOCATIONS (as of 1-December-2021)

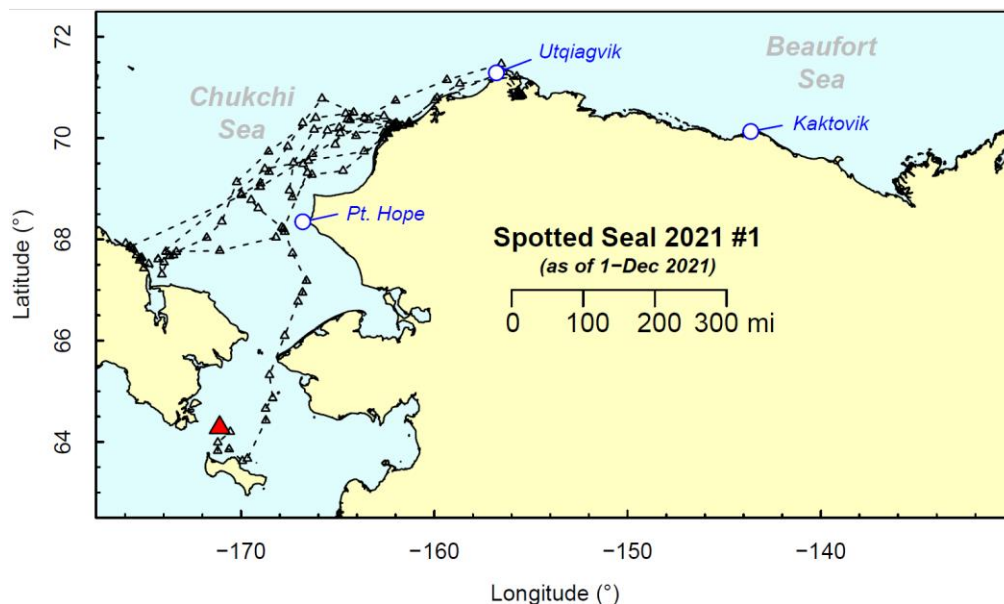
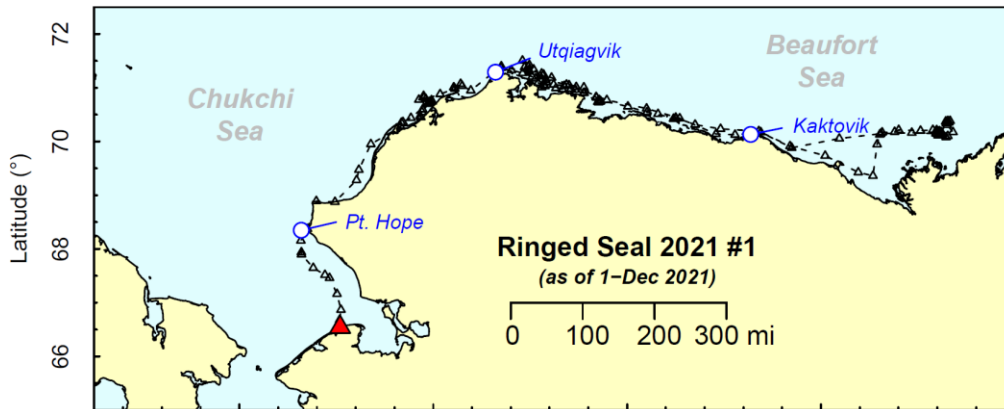
To date in 2021, the NSB-DWM Ice Seal team is tracking the following seals:

Capture Date	Species	ID	Sex	Age Class
10-Jul 2021	Ringed Seal	RS_21.01	Male	Adult
29-Jul 2021	Spotted Seal	SS_21.01	Male	Subadult
29-Jul 2021	Spotted Seal	SS_21.02	Male	Adult
19-Aug 2021	Spotted Seal	SS_21.03	Male	Adult
20-Aug 2021	Spotted Seal	SS_21.04	Male	Adult
30-Aug 2021	Spotted Seal	SS_21.05	Male	Subadult

Hollow triangles show daily progress. The filled red triangle shows the location on reporting date. Funding for this work was provided by NPR-A grant #20-NPRA-06. Seal research is conducted under NMFS permit #20466 and ADF&G Animal Care and Use Committee Protocol #0027-2021-40 and in consultation with the [Ice Seal Committee](#) and the NSB Fish & Game Management Committee.

Map archives and more information are available on our webpage:

www.north-slope.org/departments/wildlife-management/studies-and-research-projects/ice-seals/ringed-seal-research



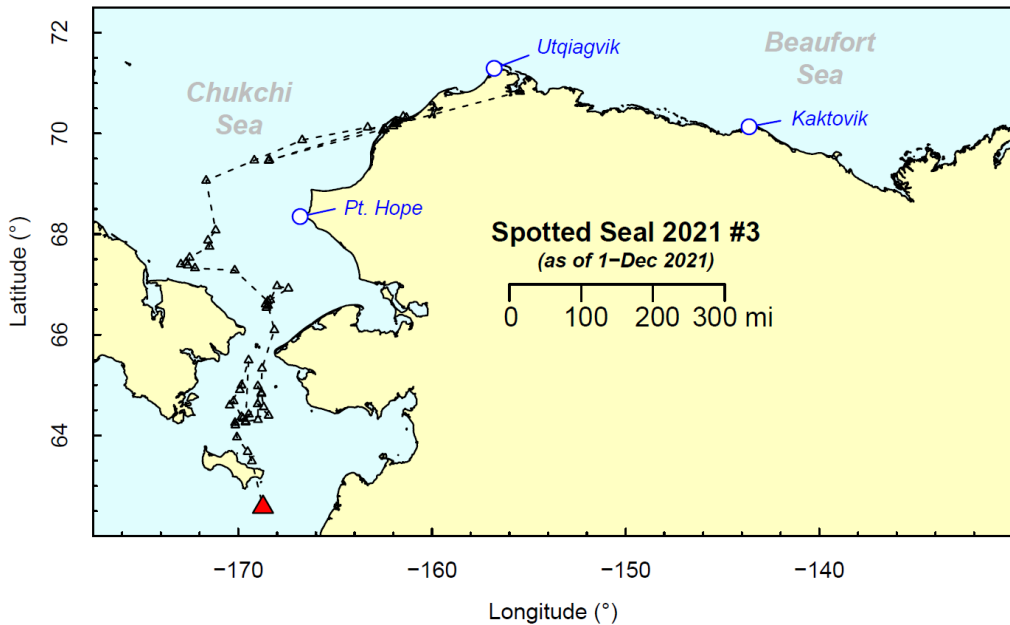
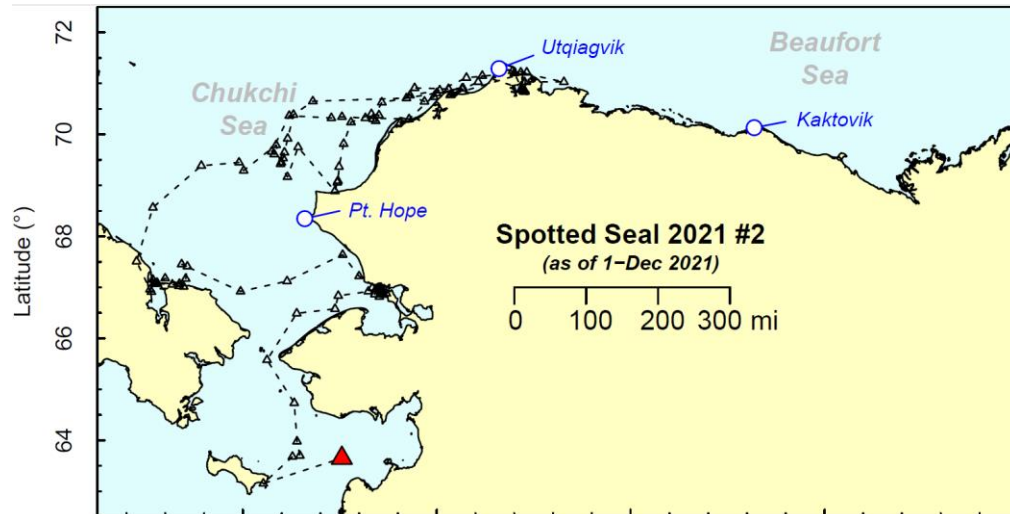


NORTH SLOPE BOROUGH

Department of Wildlife Management

Map 2021-22_#04
Ice Seal Baseline Study
(NMFS Permit #20466)

December 1, 2021





NORTH SLOPE BOROUGH

Department of Wildlife Management

Map 2021-22_#04
Ice Seal Baseline Study
(NMFS Permit #20466)

December 1, 2021

